

# Office of Urban Research and Statistics for Nuremberg and Fürth



English Version

Grafik: Gerd Altmann / [www.pixelio.de](http://www.pixelio.de)

## Inhalt

1. Nuremberg's English Guide for Urban Research and Statistics.....	3
2. Facts about Nuremberg .....	3
3. Facts about Fürth.....	9
4. Facts about European Metropolitan Region Nuremberg.....	13
5. Thematic Maps .....	15
6. Analyses and Projects .....	15
7. Small Scale Analysis .....	18
8. Publications.....	26
9. Elections.....	29
10. Service .....	30
11. Links .....	30
12. About Us .....	30
13. Contact: Info Desk, Library and Orders .....	30

# 1. Nuremberg's English Guide for Urban Research and Statistics

Our English guide is a compact translation of the Office of Urban Research and Statistics homepage. While we strive to provide as much information in English as possible, some information in instances of linked tables and graphs can only be found in German.

Located in Nuremberg, we are the main provider of statistics and analyses for the cities Nuremberg, Fürth and the Nuremberg Metropolitan Area. Through analyses, projections, and surveys, our urban research provides important decision making information to the community and its leaders.

## 2. Facts about Nuremberg

Our statistics present up to date data for the city of Nuremberg such as population movements, education and culture, economy and employment, construction and housing, finance, environment, and transportation.

For access to tables, graphics, maps and text analyses, please look in the ['Publications'](#) section (German: ['Veröffentlichungen'](#), linked content in German)

### [General Overview](#)

This page displays selected numbers from various statistical topics to supply a quick overview.

<b>Current Statistics Nuremberg:</b>	
Area in square kilometers	186.4
Population within main residence	529 718
Dwellings (incl. dormitories)	284 379
Unemployed Persons	17 661
Unemployment Rate	6.2 %
Registered Vehicles	287 002
Oct 31, 2016	

### [Population and Households](#)

These statistics are representative of different time periods and show distinctive trends in Nuremberg's inhabitants. They are quantified by the following categories.

## [Population](#)

Age group  
Duration of residence  
Family status  
Religion  
Nationality (German / Non-German)  
Gender  
Selected groups of nationalities  
Monthly figures

## [Population Movement](#)

Births and deaths  
Marriages and divorces  
Immigration  
Emigration  
Migration within city limits  
Naturalizations  
Monthly figures  
Thematic maps

## [Households](#)

Household sizes city-wide  
Households in statistical districts  
    according to size  
    according to type  
Thematic maps

## [Migration Background](#)

### [First names](#)

Contains the top 50 ranked first names for children from 2006 to present.

## [Economy and Finance](#)

Nuremberg boasts a diverse economy. The following economic areas are categorized as such:

### [Forestry and Agriculture](#)

Number of farms according to size of cultivated area  
Allocation of agricultural land and its use  
Livestock farming

### [Manufacturing Industry](#)

Numbers of permanent establishments and employed persons  
    according to size

according to economic branch  
Reported salary and sales figures  
Monthly figures

### Construction Industry

Numbers of permanent establishments and employed persons  
Reported total working hours and salaries  
Reported sales figures  
Number of enterprises and amount of investments  
Monthly figures

### Tourism

Accommodation establishments  
Number of arrivals in Nuremberg  
Number of overnight stays in Nuremberg  
Monthly figures

### Other economic activities

Nuremberg Trade Exhibition (NürnbergMesse)  
Other (energy, water, waste disposal, markets)

### Price Indexes

### Municipal Finances

Municipal budget, debt  
Tax revenue, assignments  
Balance

## Buildings and Housing

Information such as building occupancy, apartments, and construction activities within the city of Nuremberg are categorized as so:

### Number of existing buildings, apartments, rooms, apartments by room number

### Construction activities

Building Permissions  
Number of finished buildings, apartments, building costs in residential building according to type of builder  
Number of finished buildings, apartments, building costs in non-residential building, according to type of building

### Apartments

According to building age groups  
According to household types and nationalities

According to equipment and method of heating  
Rent  
Publicly funded apartments

## Unemployment and Social Affairs

Themes and topics covered in this area:

### Unemployment data

Unemployment numbers and rates according to selected groups  
Unemployment numbers and rates according to town meeting districts  
Monthly figures on job vacancies and unemployment

### Employment data

Employees paying social insurance contributions according to residence  
Employees paying social insurance contributions according to location of workplace  
Employees working in public administration

### Welfare

Unemployment assistance (SGB II)  
Social assistance (SGB XII)

### Social Services Providers

Children's Day Care Centres  
Retirement Homes

## Education and Culture

### Education

Statistics relating to a large range of educational topics are recorded and reported.  
Overview  
General education schools  
Vocational schools  
Vocational colleges and business schools  
Higher secondary vocational schools  
Students

### Culture

Statistics relating to a large range of cultural institutions and events such as theaters, libraries, museums, open-air concerts, the zoo, the planetarium etc.)

## Health and Sports

### Health

Doctors

Other medical professionals  
Hospitals  
Causes of death

### [Sports](#)

Sports facilities, playgrounds

## [Environment and Infrastructure](#)

### [Sustainability](#)

#### [Environmental conditions](#)

Weather  
Immissions  
Monthly figures: weather

#### [Municipal area](#)

Land use in Nuremberg, in hectares, in %

#### [Public safety](#)

Fire departments  
Crimes and crime clearance rates

#### [Utilities](#)

Electric  
Gas  
Water



#### [Waste Management](#)

#### [Transportation](#)

Registered vehicles  
Public transportation  
Airport  
Traffic volume, etc.

## [Elections and Surveys](#)

Contains the results of past elections

-  [Election results](#) (in German)
-  [Further Information](#) (in German)

## [Statistics by Districts](#)

The city area is divided into 87 units referred to as 'Statistische Bezirke' (statistical boroughs), which in turn are subdivided into 316 'Statistische Distrikte' (statistical

districts). Most data is available not only city-wide, but also for those statistical subdivisions.

### [Tables on Boroughs](#)

#### [Interactive Borough Atlas](#)

The Interactive Borough Atlas shows structural data of Nuremberg's statistical sub-divisions.

The statistics by districts are as follows:

- Population
- Population Movement
- Population by age groups
- Population by gender, religion, nationality
- Households
- Buildings and Apartments
- Construction of Buildings and Apartments
- Number of registered motor vehicles
- Number of first-time registrations of motor vehicles
- Employment

 [Interactive Borough Atlas Nuremberg](#) (in German)

#### [Borough Data Sheets](#)

This link contains statistical data sheets on Nuremberg's boroughs.

 [Borough Data Sheets](#) (in German)

#### [Citizens' Assembly Districts](#)

This link contains statistical data sheets on Nuremberg's citizens' assembly districts.

 [Citizens' Assembly Districts](#) (in German)

#### [Migration Background](#)

This link contains statistical data sheets on the migration background of Nuremberg's population.

 [Migration Background](#) (in German)

### [Statistics by months](#)

Here, all monthly tables of all topics are being aggregated.



### 3. Facts about Fürth

Our statistics present up to date data for the city of Nuremberg such as population movements, education and culture, economy and employment, construction and housing, finance, environment, and transportation.

For our publications, please look in the ['Publications'](#) section (German: ['Veröffentlichungen'](#), linked content in German).

#### [General Overview](#)

This page displays selected numbers from various statistical topics to supply a quick overview.

<b>Current Statistics Fürth:</b>	
Area in square kilometers	63.5
Population within main residence	128 185
Dwellings (incl. dormitories)	64 691
Unemployed Persons	3 959
Unemployment Rate	5.5
Registered Vehicles	71 390
Oct 31, 2016	

#### [Population and Households](#)

These statistics are representative of different time periods and show distinctive trends in Fürth's inhabitants. They are quantified by the following categories.

##### [Population](#)

- Age group
- Duration of residence
- Family status
- Religion
- Nationality (German / Non-German)
- Gender
- Selected groups of nationalities
- Monthly figures

##### [Population Movement](#)

- Births and deaths
- Marriages and divorces
- Naturalizations

Immigration  
Emigration  
Migration within city limits  
Monthly figures

### Households

Household sizes city-wide  
Households in statistical districts  
according to size

### Migration Background

## Economy and Finance

The following economic areas are categorized in this chapter:

### Forestry and Agriculture

Number of farms according to size of cultivated area  
Allocation of agricultural land and its use  
Livestock farming

### Manufacturing Industry

Numbers of permanent establishments and employed persons  
according to size  
according to economic branch  
Reported salary and sales figures  
Monthly figures

### Construction Industry

Numbers of permanent establishments and employed persons  
Number of enterprises and amount of investments

### Tourism

Accommodation establishments  
Number of arrivals  
Number of overnight stays  
Monthly figures

### Municipal Finances

Tax revenue  
Assignments

## Buildings and Housing

Information such as building occupancy, apartments, and construction activities within the city of Fürth are categorized as follows:

### Number of existing buildings, apartments, rooms

## [Construction activities](#)

Building Permissions

Number of finished buildings according to type of building

## [Unemployment and Social Affairs](#)

Topics covered in this area:

### [Unemployment data](#)

Unemployment numbers and rates according to selected groups

Unemployment numbers and rates according to statistical boroughs

Monthly figures on job vacancies and unemployment

### [Employment data](#)

Employees subject to social insurance contributions according to residence

Employees subject to social insurance contributions according to location of workplace

Employees working in public administration

### [Welfare](#)

Statistics on unemployment assistance (SGB II)

Statistics on social assistance (SGB XII)

### [Social Services Providers](#)

[Children's day care centres](#)

[Retirement homes](#)

## [Education and Culture](#)

### [Education](#)

Statistics relating to a large range of educational topics are recorded and reported.

Overview

General education schools

Vocational schools

Vocational colleges and business schools

Higher secondary vocational schools

### [Culture](#)

Cultural sites in Fürth

## [Health and Sports](#)

### [Health](#)

[Doctors](#)

[Causes of death](#)

## [Sports](#)

[Sports facilities, playgrounds](#)

## [Environment and Infrastructure](#)

### [Environmental conditions](#)

[Immissions](#)

[Monthly figures: weather](#)

### [Municipal area](#)

Land use in Nuremberg, in hectares, in %

### [Public safety](#)

Fire departments

### [Transportation](#)

Length of roads

Traffic Accidents

Registered motor vehicles, first-time registrations

Driver's licenses

Public transportation

Port

## [Elections](#)

Election results can be obtained directly from Fürth's Election Office

 [Election Office Fürth](#)

## [Statistics by Districts](#)

Statistical data on topics such as population, economy, etc., can be quantified by districts. A special report on residents' migratory background can be found in separate datasheets (German language).

### [Tables on Boroughs](#)

#### [Borough Data Sheets](#)

This link contains statistical data sheets on Nuremberg's boroughs.

 [Borough Data Sheets](#) (in German)

#### [Migration Background](#)

This link contains statistical data sheets on the migration background of Fürth's population.

 [Migration background data sheets](#) (in German)

## [Statistics by months](#)

Here, all monthly tables of all topics are being aggregated.

## 4. Facts about European Metropolitan Region Nuremberg

With the acceptance of Nuremberg as a European Metropolitan Region in April 2005, over 30 cities and governmental districts have agreed to collaborate in areas of economy, science, culture, sport, tourism, and transport.

Our statistics present current data for the Nuremberg Metropolitan Region and cover a wide range of subjects such as population movements, education and culture, economy and employment, construction and housing, finance, environment, and transportation.

For access to tables, graphics, maps and text analyses, please look in the [Nuremberg Metropolitan Region](#) subsection of our 'Publications' section (linked content in German)

## [Interactive RegionalAtlas](#)

The interactive RegionalAtlas shows structural data on the Nuremberg Metropolitan Region.

The covered topics are:

- Population development
- Population structure
- Unemployment and social structure
- Labour market
- Economy
- Finance
- Education and Qualification
- Innovation and Science
- Settlement Structure
- Transportation
- Environment
- Building and Housing
- Tourism

 [RegionalAtlas](#)

## [Regional-Monitor 2012](#)

The fundamentally redesigned Regional-Monitor is an extensive information base with statistical analysis and fundamentals on the subjects demographics, economy and employment, science and research, environmental protection, culture and tourism. The data and analysis with over 200 indicators for all disciplines are available for all 11 cities and 22 counties of the metropolitan area, supplemented by comparative figures for Bavaria and Germany. The update of the Regional-Monitor (first edition published in 2006) was created by the Office of Urban Research and Statistics for Nuremberg and Fürth, and in close cooperation with the office of the European Metropolitan Region Nuremberg.

**Regional-Monitor emphasizes new accents**

However, the new Monitor also emphasizes new accents. In addition to the 'classic' topics population, labor and social structure, economy, transport, housing and tourism, new priorities are set:

- the chapter Education and Qualification deals with the educational situation and qualification structure of employees;
- extensive data on higher education and research situation, on innovative research projects, and economic fields of competence of the metropolitan areas are presented in the major topic 'Science, Research, and Innovation';
- another new feature is the chapter Finance and Funding. This is about the important issues of the financial and fiscal power of cities and counties as well as subsidies and grants for structural and urban development projects;
- the topic 'Environment, Climate and Energy' covers the issues settlement and natural areas, the state of the region's renewable energy and the granting of environmental loans and grants.

### **Evaluation of extensive sources**

These brief notes show that a 'standard' evaluation of public statistics is not enough in order to achieve a comprehensive and thorough basis of information for reviews and to show trends. In addition to the official statistics and regional databases, data, research and information was obtained from research institutions, the Federal Institute for Building, Urban Affairs and Spatial Development, the Bavarian state offices, the Federal Labour Office, and from chambers and business organizations.

### **Guest contributions from business and politics**

However, the new Regional-Monitor is not content with sober facts and data analysis. Consequences should be also drawn. This task was performed by experts in politics and economy from all over the metropolitan region, who introduce pioneering concepts and pilot projects for the metropolitan region and its networked sub-regions in their guest contributions. Important fields are

demographics, the question of the future of skilled workers, furthermore facing the challenges of energy transition and climate changes, and the proceeding plans in the field of cultural and creative industries and tourism.

### **Compared with the ten other metropolitan regions**

The Regional-Monitor 2012 is being completed by a comparison of the Nuremberg Metropolitan Region with the other 10 metropolitan regions in Germany. In a structural overview over the most important indicators in the fields of population and settlement structure, employment and economic performance, skills and innovation, strengths and weaknesses of the Nuremberg Metropolitan Region and the challenges for the future are being discussed.

The Regional-Monitor 2012 is a comprehensive information base for politics, business and the public to assess the developments in the European Metropolitan Region Nuremberg.

**Further publications** on the European Metropolitan Region Nuremberg can be found [here](#).

## **5. Thematic Maps**

In this section we gathered 'thematic maps', which were published in our publications.

[All maps](#)

[Nuremberg Maps](#)

[Fürth Maps](#)

## **6. Analyses and Projects**

The Office of Urban Research and Statistics conducts analyses that are vital for the future development of Nuremberg. Some essential topics are demographic trends, population projections, real estate, and the rent index. We also deliver regular census reports and surveys.

Because of our statistical analyses, our office is able to support urban development topics such as integration, education, sustainability, and demographic changes to the city. A variety of methods and tools are utilised by the Office of Urban Research and Statistics to develop and maintain monitoring systems for our social spatial analyses.

## Surveys

Nuremberg has a noteworthy history of implementing surveys, as it was one of the first German cities to do so. In 1971 the Nuremberg Office of Urban Research and Statistics carried out the first housing survey in the region.

These voluntary household surveys continue to be an important means to sample the work and living conditions of Nuremberg residents. The surveys, "Life in Nuremberg," contain different foci that vary according to the current relevant topic. The results are a valuable source of socio-demographic information on structures and changes.

The Office of Urban Research and Statistics also creates and executes surveys for Nuremberg municipal employees, clients, visitors, and voters.

This information aids in city analyses, planning, and development.

## Projections

In order for city planning to be successful, we must anticipate the future need for housing, kindergartens, schools, and other public facilities as early as possible. This insight can only be achieved when the correct information such as population structure and residential dispersion is obtained. Creating projections is an efficient way to limit future potential costs by looking at the evolution of current private household, residential, and employment figures.

All city planning projections are largely based on population growth figures spanning 10 – 15 years. However, numbers are not enough in order to understand population growth. For this reason data analyses are performed so as to fully comprehend change in urban areas.

## Rent Index

Since 1974 Nuremberg's rent index has been regularly monitored. The rent index compares the cost of rent and real estate markets from all over the city with one another. This information helps regulate rent and minimises rent price disputes.

The rent index is created by the Office of Urban Research and Statistics and advised upon by the Office of Residency and City Development (*Amt für Wohnen und Stadtentwicklung*) in cooperation with landlords, tenants, and according to rent control laws. The rent survey occurs in a two year cycle.

## Monitoring

The evolution of a city is never evenly distributed. The population's social structure, nationality, and highest attained education level vary in dispersal. For this reason it is important to classify the city into smaller divisions in order to successfully monitor each section's evolution. The structure and development of



these sections are indicators of present and future social, economic, and infrastructural conditions.

With this monitoring system in place, the different divisions (*Quartiere, Distrikte, Bezirke, Stadtteile, Bürgerversammlungsgebiete, Stadt*) can be examined more closely over an extended period of time. By monitoring trends in different areas of the city, positive and negative changes can be assessed in a single area. In this instance it is important to be able to recognise the signs of urban de-evolution in order to correct negative trends.

### [Urban Research](#)

The Office of Urban Research and Statistics integrates itself into the planning and preparation of many development programs and initiatives. Information on the structure and development in Nuremberg and its sub-divisions are the result of statistical research. This way the effect of urban planning on the development of Nuremberg can be identified and measured.

The change in demography and its impact on future real estate markets and social environments are important topics in urban research. Other themes include integration and education monitoring programs.

### [Census 2011](#)

Local census data and analyses are provided here.

## 7. Small Scale Analysis

The areas of Fürth and Nuremberg are divided into sub-city divisions. These divisions are structured in a specific hierarchical order in both cities.

Small scale analysis compares city sub-divisions with one another in Nuremberg and Fürth. This comparison utilises statistical data such as population movements, economy, living conditions, etc. and portrays variances in Nuremberg and Fürth.

### City of Nuremberg

The last major alteration of Nuremberg's administrative area was on 1 October 1996 with the addition of a new borough: the Nuremberg-Feucht business park.

The city of Nuremberg has an area of 186.4 square kilometers. This area has four distinct parts. It consists of the main city including the historic centre (*Altstadt*) and three exclaves:

- *Brunn*
- *Verkehrsübungplatz*
- A lock on the former Ludwig Canal.

### Mergers with neighbouring municipalities

In the middle ages, the city of Nuremberg vastly expanded its boundaries. However, in 1806 the free imperial city lost its independence and became a part of the Kingdom of Bavaria. During this time the city boundaries were re-defined to contain only the area within the city walls, an area of 160.84 hectares. Today this area is the current historic centre (*Altstadt*).

Since 1806 numerous amalgamations expanded Nurembergs size again, e.g.:

- 1825 (city area 988.5 hectares)
- 1899 (5 443.68 hectares)
- 1922 (8 729.76 hectares)
- 1938 (12 299.85 hectares)
- 1972 (18 228.05 hectares)

On 1 October 1996, the Nuremberg-Feucht business park was merged with the municipality of Nuremberg. The border between Nuremberg and Erlangen was altered on 1 January 2003.

On 31 December 2003 the city of Nuremberg was reported to have 18 636.62 hectares by the Bavarian State Statistic Office.

Almost a year later on 3 October 2004 the digital spatial analysis system corrected the reported area of 18 636.62 hectares to an area of 18 654.77 hectares.

 [Interactive map of amalgamated municipalities](#)

### [Gemarkungen](#)

The city of Nuremberg has 49 official 'Gemarkungen' which are subdivided into 'Flurstücke' (parcels). The land register documents the parcels and their legal owners.

 [Interactive map of Nuremberg's 'Gemarkungen'](#)

### [Nuremberg City Divisions](#)

Nuremberg is divided into specific hierarchical divisions. The Office of Urban Research and Statistics uses these divisions to gather data and determine projections for purposes of urban research. Divisions such as electoral districts, social regions, and police stations contain important information for the residents living within these divisions.

### [Geographical sub-divisions: Nuremberg](#)

The geographical sub-divisions of the City of Nuremberg has a hierarchical structure with each unit on a higher level being broken down into a set of smaller areas: City Division ('*Stadtteil*'), Borough ('*Bezirk*'), and District ('*Distrikt*'). The borders follow the structure of the city and topographical lines. The city of Nuremberg signed this hierarchical organisation into law on 18 December 1968. The last alteration was in May 1997.

The geographical and statistical hierarchy consists of 10 city divisions ('*Stadtteile*'), 87 boroughs ('*Bezirke*'), 316 districts ('*Distrikte*'), and more than 3 000 city blocks and block sides ('*Blockseiten*'). Every *Stadtteil* may be divided into 10 boroughs, and a borough into 10 districts. A district may be divided into 1 000 city blocks and each block into 8 block sides (because of irregular shaped city blocks). Each one of these structural divisions is coded.

The system of section codes is as follows:

- 1 digit section code: City Division (Stadtteile)
- 2 digit section code: Borough
- 3 digit section code: District
- 6 digit section code: City Block
- 8 digit section code: Block Side

Maps of Nuremberg's City Borders

[Map of city divisions \(Stadtteile\)](#)

[Map of boroughs](#)

[Map of districts](#)

### [Electoral Districts for the Federal Parliament \(\*Bundestag\*\)](#)

Germany is divided into electoral districts. Each district has one direct mandate that represents the majority vote in the Federal Parliament (*Bundestag*).

Nuremberg has two electoral districts for the *Bundestag*: District 244 (Nuremberg North) and District 245 (Nuremberg South) which also includes the city Schwabach.

A law enacted on 17 March 2008 resulted in a change of the electoral district codes of Nuremberg. The *Bundestag* electoral districts are composed of boroughs.

 [Map of Electoral Districts in Nuremberg \(Bundestag\)](#)

### [Electoral Districts for the Bavarian Parliament \(\*Landtag\*\)](#)

Bavaria is divided into electoral districts. Each district has one direct mandate that represents the majority vote in the Bavarian Parliament (*Landtag*) in Munich. Nuremberg has four *Landtag* electoral districts which are:

- 501 (Nuremberg North)
- 502 (Nuremberg East)
- 503 (Nuremberg South)
- 504 (Nuremberg West)

Electoral district 502 includes the neighboring towns of Feucht, Rueckersdorf, and Schwaig. Electoral district 503 includes Schwabach.

The *Landtag* electoral district borders were altered in October 2001 but did not affect Nuremberg. The *Landtag* electoral districts are composed of Boroughs.

 [Map of Electoral Districts in Nuremberg \(Landtag\)](#)

### [Voting Districts](#)

The city of Nuremberg is divided into 366 voting districts. The German words *Wahlbezirk* or *Stimmbezirk* are synonyms but used differently in regulations for different elections.

Each *Stimmbezirk* in Nuremberg is assigned a number and name by the electoral office for easier identification. These codes correlate to each eligible voters' addresses. The *Stimmbezirk* and voting office of every eligible voter can be identified by the afore mentioned code.

On 16 May 2001 new borders were created for the *Stimmbezirk* by the Office for Economic Affairs (Stadtratsausschuss für Recht, Wirtschaft und Arbeit).

### [Citizens' Assembly Districts](#)

Nuremberg has 18 citizens' assembly districts (*Bürgerversammlungsgebiete*) that periodically hold meetings on topics of specific local interest. Residents located within their respective citizens' assembly districts are welcome to join in the meetings.

 [Citizens' Assembly Districts](#)

### [Local Neighbourhood Organisations](#)

Residents living within a citizens' assembly district have the opportunity to voice their opinion about the district they live in. Frequent meetings are held to address issues the neighbourhood may have. These organisations (*Bürger- und Vorstadtverein*) are organised by the neighbourhood and recognised as the representatives of their citizens' assembly district.

 [Local Neighbourhood Organisations](#)

### [Primary School Districts](#)

Nuremberg divides its city area into different school districts. To find out the primary school in your district, please consult the map linked below.

 [Primary School Districts](#)

### [Social Regions](#)

Nuremberg divides itself into nine social regions (*Sozialregion*). A *Sozialregion* is affiliated with the *Sozialamt*, an organisation for social welfare that dedicates itself to the well-being of youth and families. To find which social region you belong to, please consult the map linked below.

 [Social Regions](#)

### [Job Centre Regions](#)

The Job Centre is an institution in Nuremberg affiliated with the federal employment agency. To find the Job Centre location in your district, please consult the map linked below.

 [Job Centre Regions](#)

### [Tax Office Regions](#)

There are two tax office regions (*Finanzamt*) in Nuremberg:

Finanzamt Nürnberg-Nord, Kirchenweg 10

Finanzamt Nürnberg-Süd, Sandstraße 20

To find the tax office in your region, please consult the map.

 [Tax Offices](#)

### [Police Stations](#)

To find the location of the nearest police station (*Polizeiinspektion*), please consult the map linked below.

 [Police Stations](#)

### [Post codes](#)

Nuremberg has 28 post codes. To find a specific post code (*Postleitzahl*), please locate the map linked below.

 [Post codes](#)

## [City of Fürth](#)

Neighbouring the city of Nuremberg is the city of Fürth, located in Middle Franconia where the rivers Rednitz and Pegnitz come together to form the Regnitz river. The territory of Fürth includes the river valley area parks as a part of the city. The city also boasts other small valleys and an urban forest. In this sense Fürth truly lives up to its reputation as “the city in the green”. Fürth has an area of 63.35 square kilometres.

<b>Growth of Fürth through the years</b>		
<b>Year</b>	<b>Region</b>	<b>Territory size in hectares</b>
Before 1385		c. 958
1385	Stadtwald	c. 1 228
01 Jan 1899	Weikershof, Teile von Höfen	c. 1 551
01 Jan 1900	Poppenreuth	1 918
01 Jan 1901	Dambach, Ober- und Unterfürberg	2 462
01 Jan 1918	Atzenhof, Unterfarnbach	3 306
03 Dec 1923	Burgfarnbach	4 190
01 Jul 1927	Ronhof, Kronach	4 461
01 Jul 1972	Bislohe, Braunsbach, Flexdorf, Herboldshof, Mannhof, Ritzmannshof, Sack, Stadeln, Steinach, Vach	6 335
01 Jan 1989	Ausgemeindung nach Nürnberg	6 334
31 Dec 1996	Berichtigung aufgrund einer Flächenerhebung des Staatlichen Vermessungsamtes	6 335

## [Fürth City Divisions](#)


Fürth, like Nuremberg, is geographically divided into specific hierarchical divisions. The Office of Urban Research and Statistics uses these divisions to allocate data for statistical and administrative purposes, including population projections. Statistical information is provided for these sub-divisions, such as election districts, social regions and police stations.

### [Geographical sub-divisions: Fürth](#)

The sub-divisions of the city of Fürth have a hierarchical structure similar to Nuremberg's structure. The official hierarchical structure of Fürth's territory was declared obligatory on 30 August 1971.

The city's territorial organisation consists of 3 city divisions ('*Stadtteile*'), 18 boroughs ('*Bezirke*'), 71 districts ('*Distrikte*'), and several hundred city blocks and block sides ('*Blockseiten*').

#### Maps of Fürth Divisions

 [Map of Boroughs](#)

 [Map of Districts](#)

Every *Stadtteil* may be divided into 3 boroughs, and a borough into 8 districts. A district may be divided into 1 000 city blocks and each block into 10 block sides (because of irregular shaped city blocks).

Each one of these organisational parts is coded and given a distinct code. The system of section codes is as follows:

- 2 digit section code: Borough
- 3 digit section code: District
- 6 digit section code: City Block
- 8 digits section code: Block Side

### [Voting Districts](#)

Fürth has 92 electoral boroughs. The German words *Wahlbezirk* or *Stimmbezirk* are synonyms but used differently in regulations for different elections. Each *Stimmbezirk* in Nuremberg is assigned a number and name by the electoral office for easier identification. These codes correlate to each eligible voters' addresses. The *Stimmbezirk* and voting office of every eligible voter can be identified by the aforementioned code.

### [Post Codes](#)

Fürth's post codes are as follows: 90762, 90763, 90765, 90766, 90768.



## [Historic Nuremberg](#)


Frequently asked questions, such as names of places and street names, led to a spatial analysis of historical Nuremberg. Historical maps and other historical information show the earlier orientation and ordering system of the city, as well as the development and change that took place throughout the centuries.

For the 'Historic Nuremberg' section of the website an English translation is available:

 [Historic Nuremberg \(PDF, English\)](#)

### Historical Nuremberg

 [Map from 1630](#)

 [Names and locations of taverns from 1801](#)

 [Map from 1811](#)

 [Map from 1860](#)

## 8. Publications

The Office of Urban Research and Statistics for Nuremberg and Fürth has made the following publications available: (content in German, brochure '[Facts & Figures](#)' in English)

Publications from the year 2000 to current date are available in digital form. Some older publications are currently being digitalised and can be found online.

Copies of reports can be obtained in hard copy form from the Office of Urban Research and Statistics by request.

Publications	
<a href="#">Monthly Reports</a>	<a href="#">Survey Results</a>
<a href="#">Special Reports</a>	<a href="#">Election Reports</a>
<a href="#">Quarterly Reports</a>	<a href="#">Other Special Reports</a>
<a href="#">Statistics by city divisions</a>	<a href="#">Street Directory</a>
<a href="#">Statistical Yearbooks</a>	<a href="#">Nuremberg Metropolitan Region Reports</a>
<a href="#">Nuremberg in Numbers &amp; Fürth in Numbers</a>	<a href="#">Products &amp; Prices</a>

### [Monthly Reports](#)

The monthly reports for the cities of Nuremberg and Fürth, also known as *Statistik Aktuell*, are filed separately before March 2005. In April 2005 both publications were combined and can be found in digital format. Standardised statistics such as population and employment data can also be accessed.

All monthly reports can be requested free of charge in hard copy form through the Office of Urban Research and Statistics.

### [Special Reports](#)

From time to time special reports covering different topics such as population projections and poll data are presented. These can be downloaded in PDF form (see the above table) and can also be requested free of charge in hard copy form from the Office of Urban Research and Statistics.

### [Quarterly Figures](#)

The quarterly figures can be downloaded in PDF form (see the above table) and requested free of charge in hard copy form from the Office of Urban Research and Statistics.

## [Statistics by Division](#)

Also known as *Innergebietlichen Strukturdaten*, these annual publications contain statistics by year, topic, and location from Nuremberg's / Fürth's Boroughs, such as:

- Number of principal residencies
- Number of residents (including people with a second residence)
- Household statistics
- Existing buildings and newly constructed buildings
- Registered vehicles
- Employment and unemployment statistics
- etc.

Available online in PDF form since 2007, the statistical data by boroughs are also available in hard copy form from the Office of Urban Research and Statistics. Archived data can be viewed by appointment only.

## [Statistical Yearbook](#)

The statistical yearbooks (Yearbook Nuremberg and Yearbook Fürth) contain a classified order of statistical data over a prolonged time period in order to show changes over time.

The yearbooks are available for download in PDF format online. Older yearbooks are currently being digitised, most editions are already available for download online. Yearbooks are available in hard copy form from the Office of Urban Research and Statistics. Archived data can be viewed by appointment only.

## [Facts & Figures: Nuremberg and Fürth](#)

The Nuremberg pamphlet is available in German and English. For Fürth it is available only in German. It contains compact statistical information from Nuremberg and Fürth and is well suited for visitors to the cities and for use in school classes.

The series started in 1995. It can be downloaded in PDF form and can also be requested free of charge in hard copy form from the Office of Urban Research and Statistics.

## [Survey Results](#)

Periodically the Office of Urban Research and Statistics conducts household surveys in order to obtain an overview of residents' living conditions in Nuremberg. The individual data in these surveys are subject to the data-protection act of the Federal Republic of Germany.

The survey results can be downloaded in PDF form and can also be requested free of charge in hard copy form from the Office of Urban Research and Statistics.

### [Election Reports](#)

The Office of Urban Research and Statistics also acts as the elections office for Nuremberg.

Election reports can be downloaded online in PDF format. A free hard copy can be obtained at the Office of Urban Research and Statistics for the cities of Nuremberg and Fürth.

### [Other Publications](#)

These publications can be downloaded online in PDF format. A free hard copy can be obtained at the Office of Urban Research and Statistics for the cities of Nuremberg and Fürth.

#### [Facts & Figures: Families](#)

Together with the organisation Alliance for Families (*Bündnis für Familie*), we provide the pamphlet, "Families: Facts and Figures" (*Familie in Zahlen*), a publication in German which provides data for the continued betterment of family life in Nuremberg.

#### [Special Report: 100 Years of Statistics in Nuremberg](#)

The year 2000 marked the one hundredth anniversary of the establishment of the statistical office in Nuremberg. To mark the occasion we have issued this special report.

### [Street Directory for the City of Nuremberg](#)

(Includes address allocation)

Contains:

Street and house numbers

City map

List of city divisions

Map of Nuremberg 'Gemarkungen' in colour

Map of statistical boroughs in colour

The street directory named "*Straßenverzeichnis*" contains alphabetised names of over 3 000 recognised streets, squares, alleys, bridges, and tunnels.

The directory is organised by street names and house numbers. It also contains information on post codes, social regions, parish offices, police stations, and job centre locations.

A 16 page city map with streets, squares, subway, bus, and tram lines etc. is also included.

The street directory, '*Straßenverzeichnis und Stadtplan der Stadt Nürnberg*', can be purchased at the Office of Urban Research and Statistics for EUR 8.50, if requested it can be mailed (standard postage fee will be added).

### [Nuremberg Metropolitan Region Reports](#)

With the acceptance of Nuremberg as a European Metropolitan Region in April 2005, over 30 cities and regions have collaborated in areas of economy, science, culture, sport, tourism, and transport. The European Metropolitan Region Nuremberg is one of the ten largest centres of commerce in Germany.

#### **Regional Monitor 2012**

Relevant data on the European Metropolitan Region can be found here in the form of maps, tables, and excerpts. The data is organised according to city and district.

#### **Key Data Spreadsheets**





The population figures and other data of the metro area can be found here organised by "*Kreise*".

### [Publications on request](#)

Older editions of our publications are available on request. The subscription price for monthly reports, '*Statistik aktuell für Nürnberg und Fürth*', includes postage. If you have further inquiries, the statistics office honors individual requests for statistical data in the form of maps, tables, and directories (fees apply).

## **9. Elections**

This page contains links to the pages of

-  [the Nuremberg elections office,](#)
-  [the election publications section for Nuremberg,](#)
-  [the city of Fürth's pages on elections,](#)
-  [the election publications section for Fürth](#)

## 10. Service

These sites contain tools that utilize our office's statistical and geographical data, e.g. a city guide, an address finder, a smartphone app etc.

-  [City guide \(Stadtwegweiser\)](#)
-  [Address finder \(Adressfinder\)](#)
-  [Address allocation \(Adresszuordnung\)](#)
-  [Geographical sub-divisions \(Gebietsgliederungen\)](#)
-  [Feedback](#)
-  [Borough data app \(Bezirksdaten-App\)](#)
-  [Newsletter](#)
-  [City map service \(Stadtplandienst\)](#)









## 11. Links

This page contains link to various providers of state and municipal statistics as well as links to statistical associations (link content in German).

## 12. About Us

More than a hundred years after its foundation the main task of the statistical office has remained the same, to provide quantitative information to the city's government and citizens.


It is the task of urban research to provide well-founded information to politicians and the general public for planning and decision making. This includes researched results on economic and territorial changes, analyses on living conditions, and social and demographic structures of citizens as well as population projections. Data is organised from official state and municipal statistics in order to extract potential knowledge for practical use.

-  [Mission statement \(Leitbild\)](#)
-  [Organisational structure \(Organisationsstruktur\)](#)
-  [Intercommunal Collaboration \(Interkommunale Zusammenarbeit\)](#)
-  [Countrywide Collaboration \(Überörtliche Zusammenarbeit\)](#)
-  [Terms of use \(Nutzungsbedingungen\)](#)
-  [Internships \(Praktikum\)](#)
-  [Contracts for work and labour \(Werkverträge\)](#)
-  [Press releases \(Pressemitteilungen\)](#)

## 13. Contact: Info Desk, Library and Orders

Telephone: 0911 231-2843

Fax: 0911 231-7460

-  [Contact Form](#)
-  [How to find us](#)

**Impressum :**

City of Nuremberg  
Office of Urban Research and Statistics  
for Nuremberg and Fürth  
Unschlittplatz 7a  
90403 Nuremberg

Telephone: 0911 231-2843  
Fax: 0911 231-7460  
E-Mail: [statistikinfo@stadt.nuernberg.de](mailto:statistikinfo@stadt.nuernberg.de)  
Internet: [www.statistik.nuernberg.de](http://www.statistik.nuernberg.de)

**Cover Photo:** Gerd Altmann / [www.pixelio.de](http://www.pixelio.de)

Reproduction of the folder in total or in parts is permitted with a quotation of the sources.

**Uploaded in December 2016**