

Key Data for Investors

Nuremberg Facts & Figures



September 2017

Table of contents

1. Basic data	3
2. Location	4
3. Transport connections	5
4. Trade fairs and congresses.....	6
5. Commercial sites / commercial areas	7
6. Retail trade sales indices	8
7. Labor market	9
8. Higher education establishments.....	12
9. Companies in Nuremberg.....	14
10. Costs, charges and taxes in Nuremberg.....	15
11. Gross domestic product at market prices	16
12. Economic structure.....	17
13. “Soft” location factors	21
Brief profile of Nuremberg economic region	22
Services offered by the Office for Economic Development	23
Index	24

1. Basic data

Inhabitants

Ref. date

City of Nuremberg	530 771		06/2017
Nuremberg economic region (Central Franconia)	1 738 686		12/2015
Nuremberg metropolitan region	3.5 Mio.		
Gross domestic product			
City of Nuremberg	27.0 Mrd. €		2015
Nuremberg economic region	69.6 Mrd. €		2015
Nuremberg metropolitan region	129.0 Mrd. €		2015
Gross domestic product per employed person			
City of Nuremberg	70 722 €		2015
Nuremberg economic region	69 299 €		2015
Export quota of metropolitan region	49.6%		2016
Working population (City of Nuremberg)	381 200		2015
including in manufacturing sector	66 800		2015
including in service sector	313 200		2015
Working population (metropolitan region)	1 900 000		
Unemployed August 2016 Nuremberg District Employment Office	20 440	5.1%	08/2017
National insurance contributors			
City of Nuremberg	300 348		12/2016
Nuremberg metropolitan region	1 435 117		06/2016
Self-employed (City of Nuremberg)	29,500; equates to 7.7% of the working population; incl. 86 % in the service sector		2015
Commuters (national insurance contributors)	156 050		2016
Remainder of commuters	91 537		2016

2. Location

German state: Bavaria

Administrative district: Central Franconia

Geographic location (city center):

latitude 49 degrees 27 minutes 10 seconds north

longitude 11 degrees 4 minutes 40 seconds east

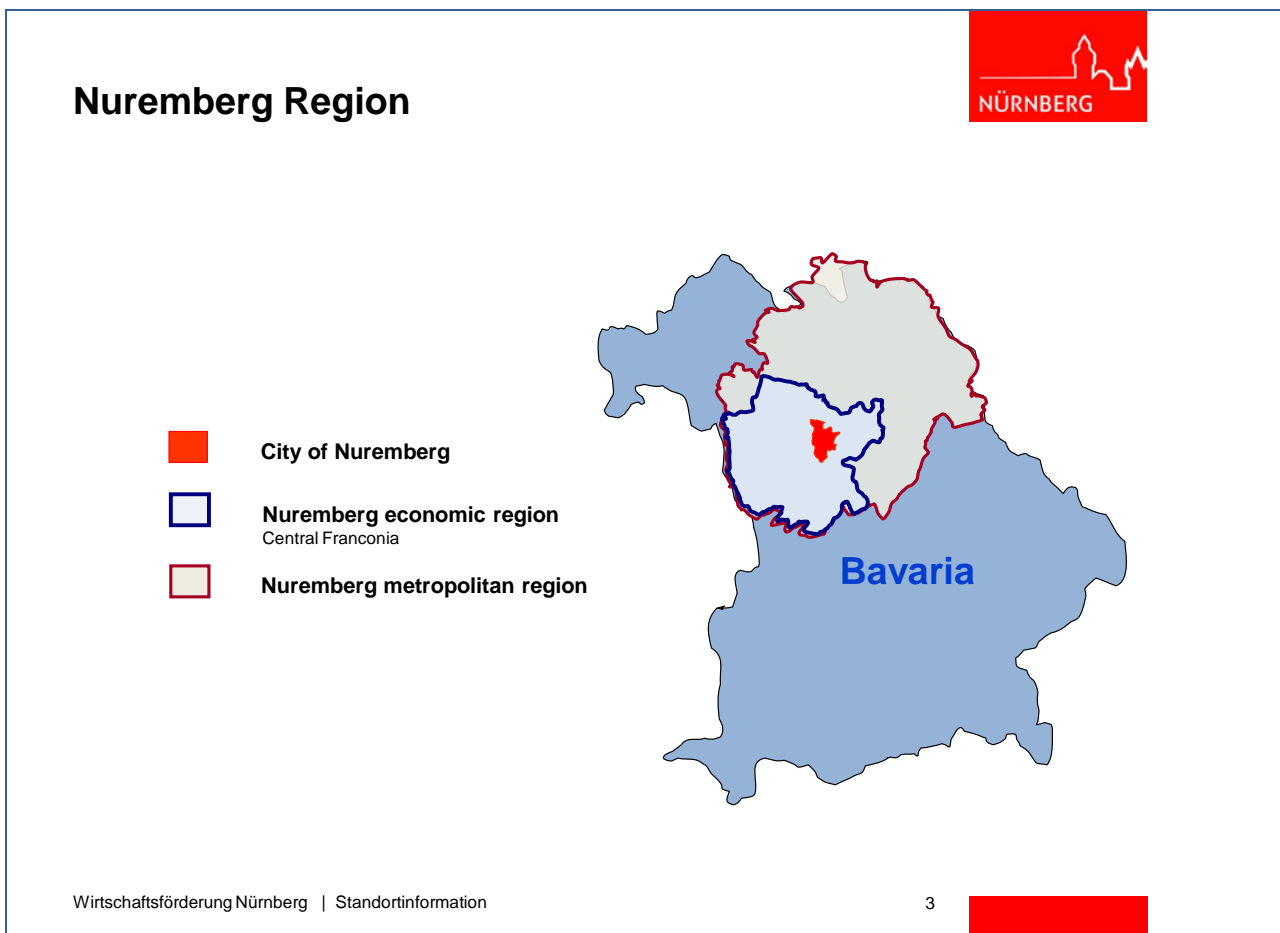
Altitude: 284-407 m above sea level

Local authority code

0956 4000

Urban area

186.38 km²



3. Transport connections



<p>Motorways</p>	<p>Nuremberg is positioned at the intersection of the Paris-Prague, London-Brussels-Vienna-Budapest and Warsaw-Berlin-Rome motorways. (A3, A6, A9, A73)</p> <p>There are 14 motorway slip roads in the urban area.</p>
<p>Major roads</p>	<p>B2, B4, B8, B13, B14</p>
<p>Airport</p>	<p>Nuremberg airport International airport with 3.3 million passengers a year.</p> <p>More than 50 non-stop connections and onward flights to world wide more than 300 destinations.</p> <p>Close to the city: Can be reached directly from the city center by subway in approx. 12 minutes. The journey by car takes around 15 minutes.</p> <p>Short check-in times and high-quality service.</p> <p>The airport is the economic basis for 10,000 jobs in the region</p>
<p>Waterway</p>	<p>Main-Danube Canal offers waterway connection to the North Sea and Black Sea; biggest freight transport center in Southern Germany at the port; trimodal containerterminal road-railway-water</p>
<p>Rail connections</p>	<p>Rail junction for EC, IC, ICE</p>
<p>Local public transport</p>	<p>Center of the second largest integrated local transport system in Germany (14,024 km²; 200 million passengers / year).</p>
<p>Inner-city traffic</p>	<p>Total length of road network 1,146 km; 527 vehicles per 1,000 inhabitants</p>

4. Trade fairs and congresses

Trade fairs	NürnbergMesse 170,000 m ² hall area and 50,000 m ² of outdoor space are available.. 120 international trade fairs and congresses a year in Nuremberg and world wide. Around 25.000 exhibitors (international share: 33%), 805.000 trade visitors (international share: 16%) and 315.000 consumers participate in the events of the NürnbergMesse Group every year.
	In exhibition hierarchy belongs Nuremberg to the top ten in European comparison and world wide to the top 15.
Congresses	Nuremberg is a popular congress city. Examples of congress and conference facilities: <ul style="list-style-type: none">• NCC Nürnberg Convention Center (up to 11,000 seats)• Meistersingerhalle Nuremberg (2,100 seats)• Historic City Hall (390 seats)• Nuremberg Imperial Castle (380 seats)• A variety of other event venues and congress hotels Detailed information is available on the Internet at http://www.nuernberg-convention.de/en/

5. Commercial sites / commercial areas

Available commercial sites

Around 1,700 hectares of the Nuremberg settlement area are shown in the municipal development plan as commercial building land.

A selection of available sites and properties can be found at

⇒ <http://www.economy.nuremberg.de> (menu item >Commercial real estate<)

Available floor space in buildings in Nuremberg:

Commercial areas (incl. wholesale trade)	2,080,000 m²
Office areas	3,500,000 m²
Production and storage areas	5,650,000 m²
Residential areas	21,730,000 m²

Rents and purchase prices for commercial sites and properties

Rents and purchase prices in the real estate sector vary widely and depend very much on the location and quality of the property. The "Real Estate Report" for Nuremberg provides a sound survey of the major data and prices for office areas, retail trade areas and areas for production and storage. You can order the report free of charge or download it at <http://www.economy.nuremberg.de> (menu item >Info service<).

The following table is only intended to provide a **rough guide** to real estate prices in Nuremberg and deviations are possible:

	Rent in euro per m ²	Land price in euro per m ²
Offices	4 - 14	230 – 1,700
Production	3.5 - 6	35 - 290
Logistics	2 – 5.5	35 - 250
Residential	7 – 11.5	460 – 1.370

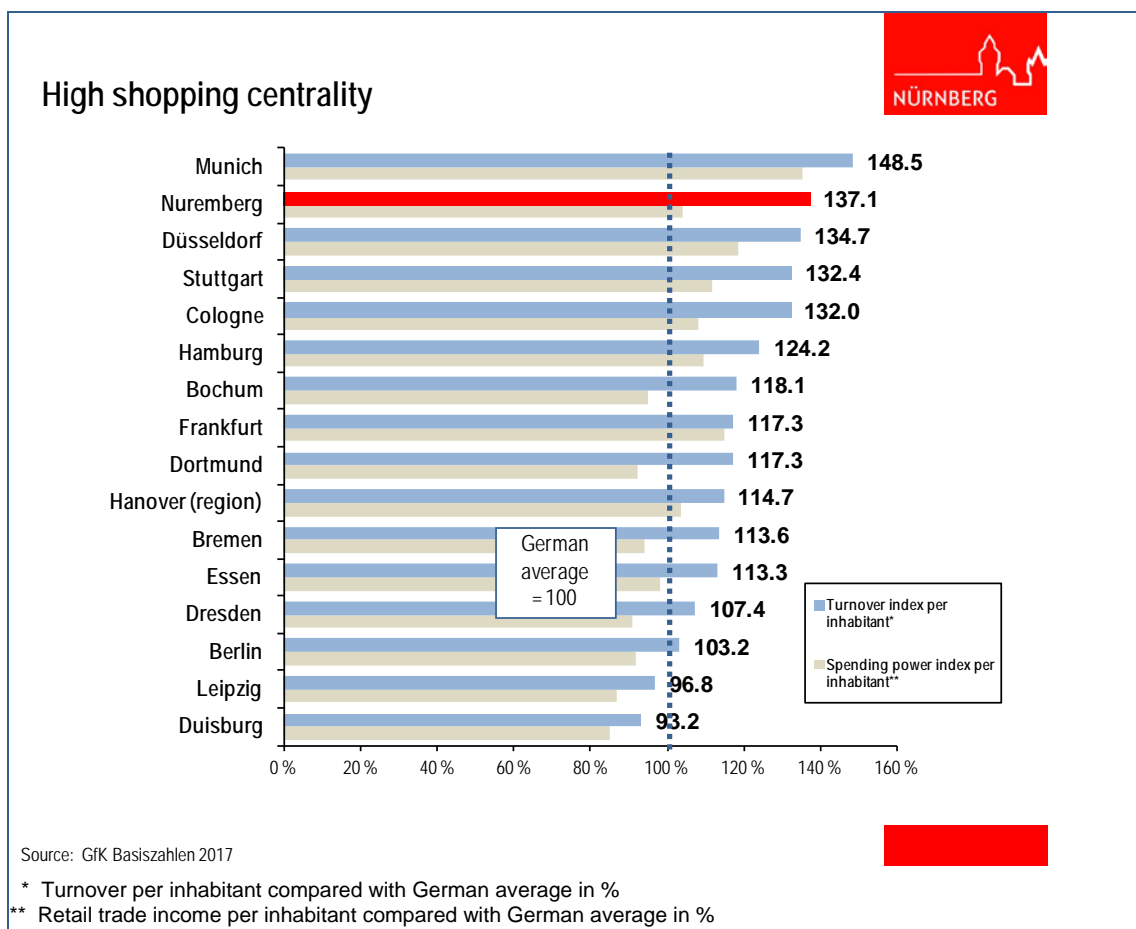
6. Retail trade sales indices

Spending power	11 796 Mio. €
Spending power index for the Nuremberg urban area referred to the total for the Federal Republic of Germany	6.455‰
Spending power index per inhabitant	104.0 (DE = 100)
Spending power per inhabitant	23 130 €
Retail trade turnover	3 534 Mio. €
Turnover index for the Nuremberg urban area referred to the total for the Federal Republic of Germany	8.506 ‰
Turnover index per inhabitant	137.1 (DE = 100)
Centrality index	131.8

Source: GfK Basic Figures 2017

The shopping centrality and the retail trade turnover per inhabitant is well above average in Nuremberg compared with other German cities.

Comparison of shopping centrality



7. Labor market

Labor market potential in September 2017		
Total of all civilian employed persons *)		401 549
Including:		
Dependent employed persons	358 282	
Men	211 617	
Women	189 931	
Young people under 20 years	10 616	
Young people 15 years of age - under 25 years	41 971	
Foreigners	66 564	
	66 754	
Unemployed *) in Nuremberg District Employment Office (August 2017)		20 440
Persons attending continuation training *)		1 406
Students		51 000
Including:		
Friedrich Alexander University Erlangen-Nuremberg	36 600	
Georg Simon Ohm University of Applied Sciences Nuremberg	12 300	

*) Source: Federal Labor Agency

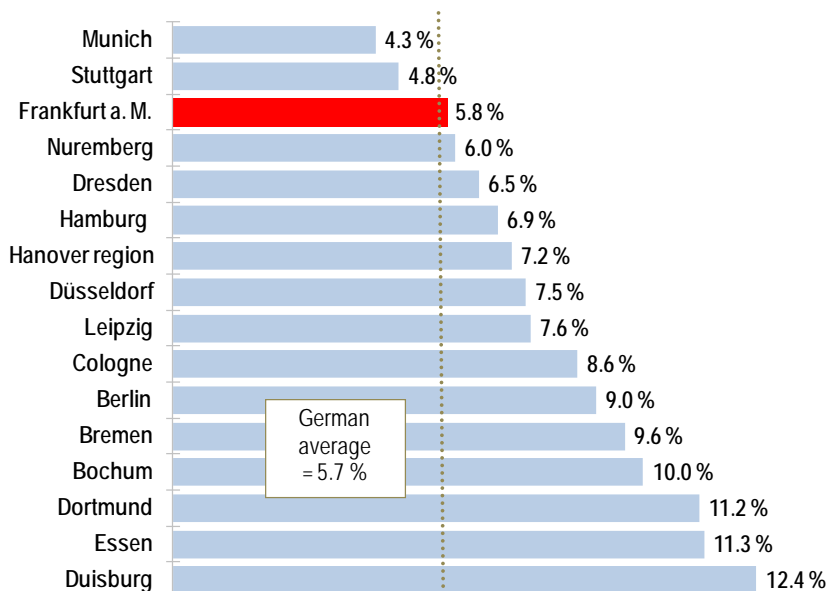
Educational structure of employees

	Share of total employment	Employees
Graduates	18.0%	53 111
Unknown training or in occupational training	11.5%	33 828
With industrial/college training	57.6%	170 081
Without completed occupational training	13.0%	38 340
Total	100.0%	295 360

Source: Federal Labor Agency; Qualification structure of employees in Nuremberg (urban district) June 2016

Unemployed August 2017		
City	unemployed	17 217
	percentage unemployed	6.0 %
District Employment Office	unemployed	20 440
	percentage unemployed	5.1 %

Percentage unemployed in August 2017 compared with other German city districts



Source: Federal Labor Agency; Districts of German cities with more than 350,000 inhabitants

Commuters from region to City of Nuremberg



Erlangen – Höchststadt - Bamberg

Remainder of commuters:
2 395

Forchheim - Bayreuth

Remainder of commuters: 6 911

Fürth - Langenzenn - Neustadt/Aisch

Remainder of commuters:
28 348

Lauf - Amberg - Sulzbach - Rosenberg

Remainder of commuters: 16 593

Schwabach - Heilsbronn - Ansbach

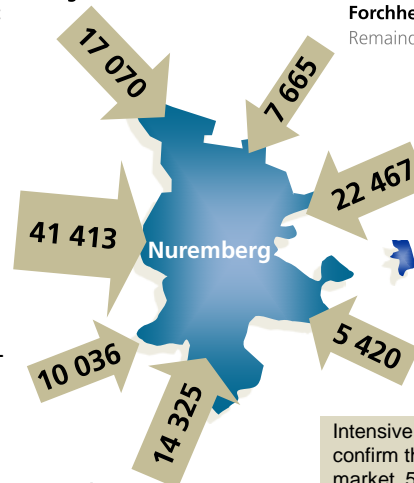
Remainder of commuters:
7 451

Neumarkt - Parsberg

Remainder of commuters: 4 614

Roth - Weißenburg - Gunzenhausen

Remainder of commuters: 11 737



Intensive commuter flows to a wide surrounding area confirm the importance of the Nuremberg labor market. 52.4 % of employees in Nuremberg are commuters.

National insurance contributors within Metropolitan Region 2013
Source: Urban Research and Statistics Office

Commuters

(including supra-regional commuters)

156 050

Remainder of commuters

(including supra-regional commuters)

91 537

Ref. date: 6/2016; national insurance contributors

8. Higher education establishments

There are 30 universities and universities of applied sciences with over 174,000 students (winter semester 15/16) within a radius of 100 km of Nuremberg.

Nearest university/higher education establishments

Friedrich Alexander University Erlangen-Nuremberg with 36,600 students in the following faculties:

- ⇒ Faculty of Humanities, Social Sciences and Theology
- ⇒ Faculty of Business, Economics and Law
- ⇒ Faculty of Medicine
- ⇒ Faculty of Sciences
(Biology, Chemistry and Pharmacy, Geography and Geosciences, Mathematics, Physics)
- ⇒ Faculty of Engineering
(Chemical and Bioengineering, Electrical, Electronic and Communication Engineering, Computer Science, Mechanical Engineering, Materials Science and Engineering)

Georg Simon Ohm University of Applied Sciences Nuremberg with 12,300 students in the following faculties:

- ⇒ General Sciences
- ⇒ Architecture
- ⇒ Construction Engineering
- ⇒ Business Administration
- ⇒ Electrical Engineering, Precision Engineering, Information Technology
- ⇒ Design
- ⇒ Informatics
- ⇒ Mechanical Engineering and Supply Technology
- ⇒ Social Services
- ⇒ Chemical Engineering
- ⇒ Process Technology
- ⇒ Material Technology

Other higher education establishments in Nuremberg:

Protestant University College Nuremberg
(approx. 1,300 students)

Academy of Fine Arts
(approx. 350 students)

Nuremberg Academy of Music
(approx. 400 students)

ibs International Business School Nürnberg (private)

Private school for Oekonomie & Management

Other higher education establishments within a radius of 100 km:

Universities

- Otto Friedrich University Bamberg (approx. 12,500 students)
- University of Bayreuth (approx. 12,500 students)
- Julius Maximilian University Würzburg (approx. 23,500 students)
- University of Regensburg (approx. 20,500)
- University of Eichstätt-Ingolstadt (approx. 5,200 students)

Universities of applied sciences

- University of Applied Sciences Amberg-Weiden (approx. 3,000 students)
- University of Applied Sciences Ansbach (approx. 2,400 students)
- University of Applied Sciences Coburg (approx. 4,300 students)
- Private Academy Schloss Hohenfels Coburg (approx. 150 students)
- University of Applied Sciences Hof (approx. 4,700 students)
- University of Applied Sciences for public service Dept. Hof (approx. 1,200 students)
- University of Applied Sciences Ingolstadt (approx. 3,700 students)
- University of Applied Sciences Regensburg (approx. 7,900 students)
- University of Applied Sciences Weihenstephan, Dept. Triesdorf (approx. 1.900 students)
- University of Applied Sciences Würzburg-Schweinfurt (approx. 8,600 students)

and other

9. Companies in Nuremberg

Approx. 25,000 companies and institutions are established in Nuremberg.
Some lists of companies can be found at <http://www.economy.nuremberg.de> under menu item >Business location<.

A detailed online corporate database is maintained by the Chamber of Commerce and Industry for Nuremberg and Central Franconia:

⇒ <http://www.firmen-in-bayern.de>

Great Companies in Nuremberg region



Your investment – perfect surroundings

10. Costs, charges and taxes in Nuremberg

For detailed information we recommend you to contact the responsible offices or companies directly. Prices are negotiable in some cases – especially for commercial customers. We cannot accept responsibility for the information given here.

Local taxes

Business tax assessment rate	447 % (as from 2018: 467 %)
Real estate tax A (for agriculture and forestry):	332 %
Real estate tax B (for other land):	535 % (as from 2018: 555 %)

Descriptions of the individual types of tax and forms can be obtained at:

- http://www.nuernberg.de/internet/referat2/steuern_abgaben.html

Here are the **links to current prices/charges for the following utilities:**

- Drinking water (<http://www.n-ergie.de/N-ERGIE/wasser-148.html>)
- Natural gas (http://www.n-ergie.de/N-ERGIE/erdgas_firmenkunden_uebersicht.html)
- Electricity (http://www.n-ergie.de/N-ERGIE/strom_firmenkunden_uebersicht.html)
-
- District heating (<http://www.n-ergie.de/N-ERGIE/fernwaerme-149.html>)
- Waste water (<http://nuernberg.de/internet/abwasser/glossar/abwassergebuehren.html>)
- General waste disposal (http://nuernberg.de/internet/abfallwirtschaft/gebuehren_kosten.html)

11. Gross domestic product at market prices

GDP 2015	Billion €	Per inhabitant in €	Per employed person in €
City of Nuremberg	27.0	53 333	70 722
Economic region (Central Franconia)	69.6	40 307	69 299
Metropolitan region	129.0	n.a.	n. a.

Source: Bavarian State Office for Statistics and Data Processing

Development of gross domestic product (GDP) at market prices

City of Nuremberg	Million €	Change over previous year in %
2000	19 078	.
2007	22 100	.
2008	22 586	2.2%
2009	21 885	-3.1%
2010	22 688	3.7%
2011	23 799	4.9%
2012	24 659	3.6%
2013	25 313	2.7%
2014	26 136	3.2%
2015	26 961	3.2%

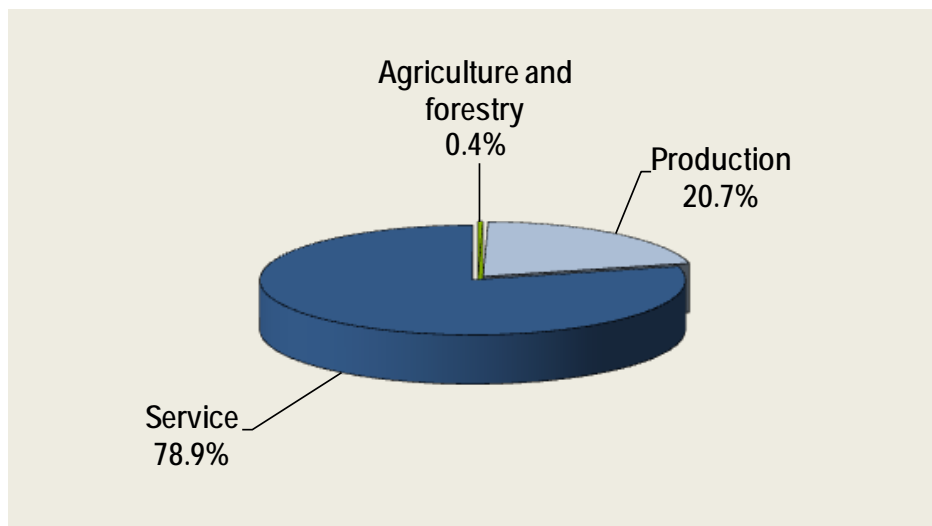
Growth of gross value creation (GVC) at manufacturing prices

City of Nuremberg	Million €	Change over previous year in %
2000	17 210	.
2007	19 885	.
2008	20 319	2,2%
2009	19 634	-3,4%
2010	20 416	4,0%
2011	21 378	4,7%
2012	22 159	3,7%
2013	22 773	2,8%
2014	23 520	3,3%
2015	24 266	3,2%

Source: Bavarian State Office for Statistics and Data Processing

12. Economic structure

Structure of Nuremberg economy National insurance contributors by economic sectors



National insurance contributors at June 2016;
Source: Federal Labor Agency

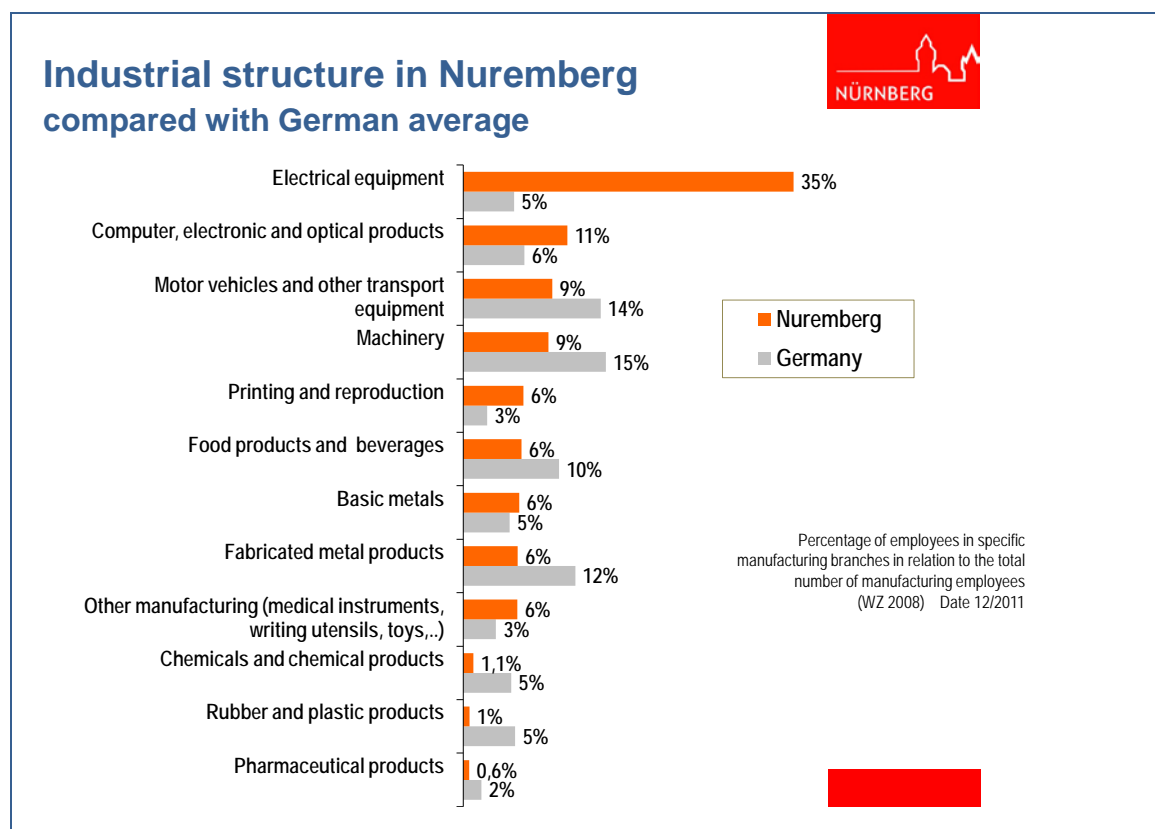
Structure of Nuremberg economy National insurance contributors by economic sectors



Branch		Share of total employees in %	National insurance contributors
	Total	100%	295,360
A	Agriculture, forestry, fishing	0.4%	1,128
B, D, E	Mining, Energy and water supply, waste management	1.4%	4,003
C	Manufacturing	16.1%	47,618
F	Construction	3.2%	9,503
G	Wholesale and retail trade	12.4%	36,769
H	Transportation and storage	7.4%	21,710
I	Accommodation and food service	3.2%	9,479
J	Information and communication	7.7%	22,830
K	Financial and insurance activities	5.2%	15,252
L, M	Real estate activities; Professional scientific and technical	8.1%	23,880
N	Administration and support service	11.9%	35,052
O, U	Public administration, defence, compulsory social security	5.6%	16,667
P	Education	2.2%	6,591
Q	Human health and social work	11.2%	33,121
R, S, T	Arts, Entertainment; other service activities; households	4.0%	11,757

Urban Nuremberg - employees in June 2016 Source: Federal Labor Agency

Economic structure - Industry



Industrial employees and turnover

Branch of industry	Companies Sept. 2016	Employees Sept. 2016	Total turnover 2016 (in 1000 euro)	Export quota		
Food industry	25	3 388	8%	707 339	8%	10.0%
Manufacture of paper and paper products	4	266	1%	29 952	0%	60.8%
Printing industry, reproduction	20	1 955	5%	425 358	5%	18.8%
Chemicals and chemical products	6	442	1%	71 194	1%	51.8%
Plastic and rubber goods	7	360	1%	48 305	1%	13.8%
Manufacture of basic metals	5	1 714	4%	298 894	3%	19.0%
fabricated metal products	37	1 629	4%	205 840	2%	15.8%
Computer, electronic and optical products	18	5 713	13%	1 470 368	17%	56.0%
Manufacture of electrical equipment	17	11 378	26%	1 978 877	23%	64.9%
Machinery and equipment n.e.c.	28	6 232	14%	1 697 083	19%	52.0%
Manufacture of vehicles & parts	7	*	*	*	*	*
Repair and installation of machinery and equipment	18	3 451	8%	473 890	5%	23.3%
Miscellaneous	27	6 542	15%	1 338 412	15%	69.8%
TOTAL	219	43 070	100%	8 745 512	100%	49.6%

Industrial companies with at least 20 employees (WZ 2008)

*) Not classifiable due to data privacy protection but included in "miscellaneous"

Source: Bavarian State Office for Statistics and Data Processing published May 2017

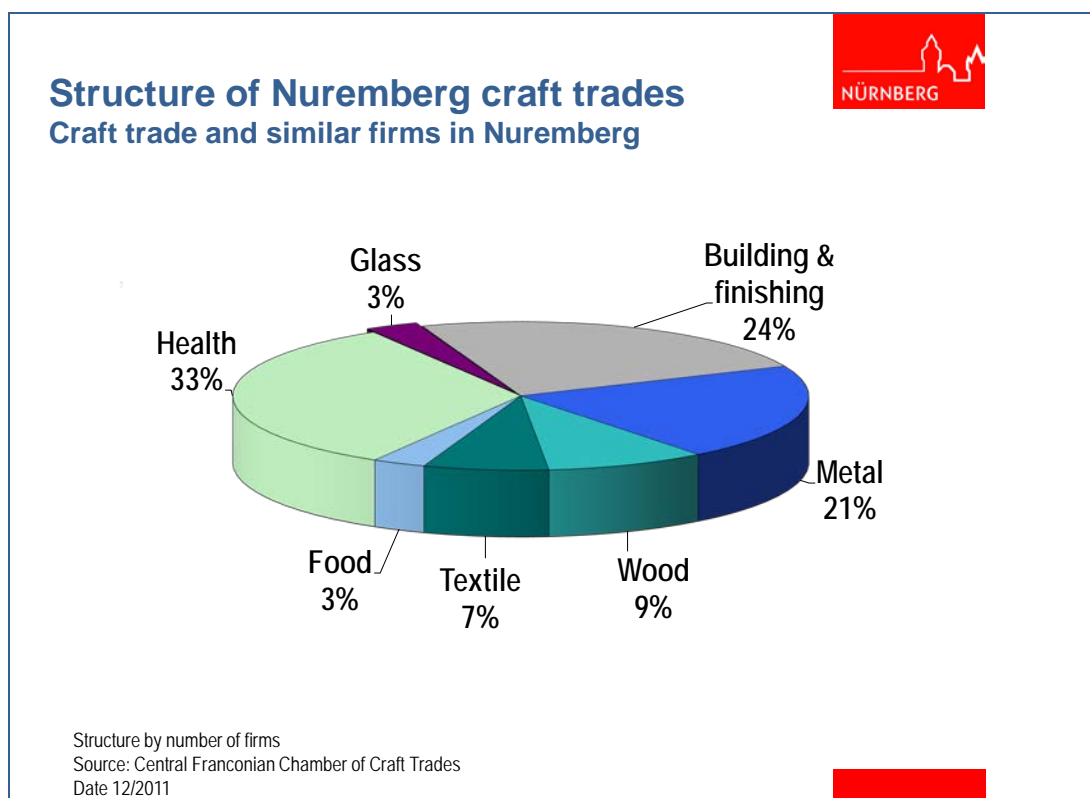
Economic structure – Craft trades

The craft trades are very important for the economic power of the region. 45,000 skilled tradesmen work in the 5,700 craft trade firms in Nuremberg. This means the craft trades account for nearly one sixth of the jobs in Nuremberg. Particularly the metal industry plays a key role here, which is strongly developed due to its close integration with the industrial branches of electrical engineering and mechanical engineering.

Development of craft trade and similar firms

City of Nuremberg	2010	2016	2017
Number of full craft trade firms "A"	2 676	2 502	2 484
Number of full craft trade firms "B"	1 945	2 164	2 138
Number of similar firms	1 207	1 088	1 076
Total	5 828	5 754	5 698

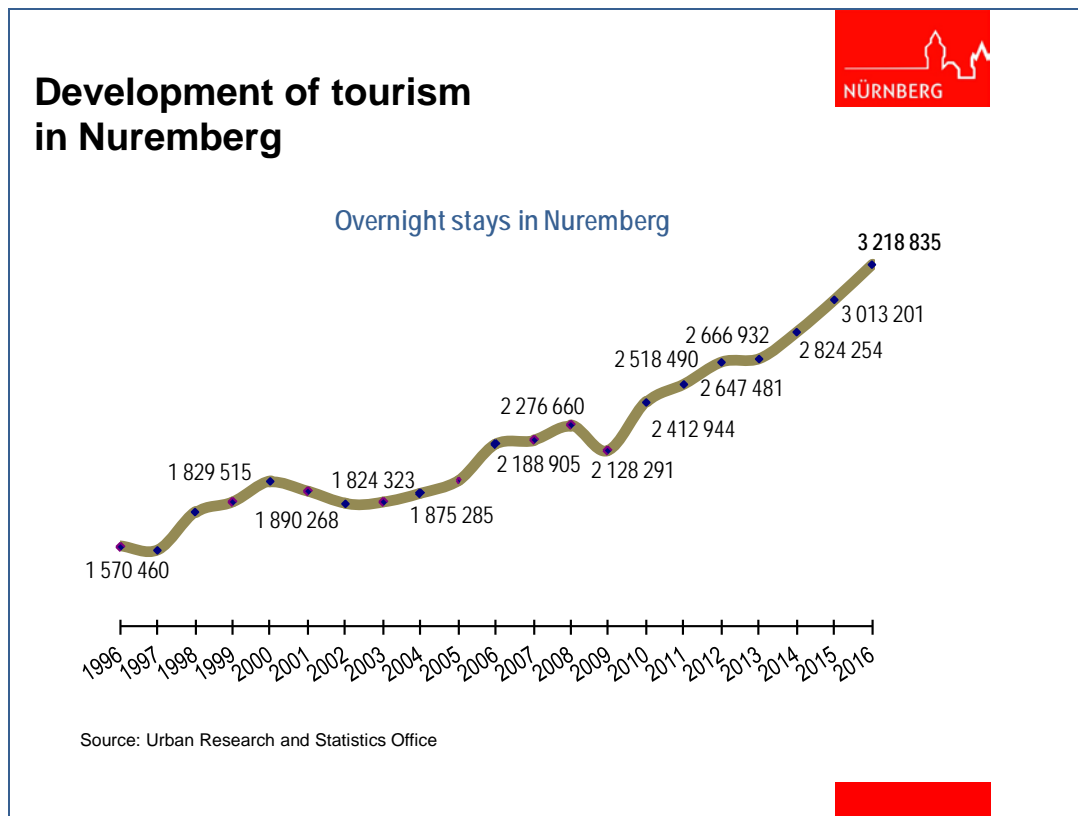
Source: Central Franconian Chamber of Craft Trades



Economic structure - Tourism

Figures for 2016

- Beds: 18 437
- Number of visitors: 1 761 298
- Number of overnight stays: 3 218 835
- Average bed utilization: 48.9 % (47.3 % previous year)



13. “Soft” location factors

We have compiled detailed information on living conditions in Nuremberg at <http://www.economy.nuremberg.de> under menu item <Living in Nuremberg>. Nuremberg is rated 24th in terms of quality of life in a comparison of 230 important cities throughout the world.

Environmental conditions - In a comparison of environmental conditions in 218 important cities throughout the world, Nuremberg shares 13th place with Bern, Vancouver and Auckland.

Living - Dream homes can still become reality relatively easily and at attractive prices in Nuremberg.

Education - Nuremberg offers a full range of educational facilities based on the Bavarian school system, which is one of the best systems in Germany. These include schools, training institutions, the Friedrich Alexander University Erlangen-Nuremberg, the Georg Simon Ohm University of Applied Sciences and the Protestant University College, which train young people at a high standard.

Leisure - The green belt and river meadows through the middle of the city or the spacious parks and lakes offer ideal opportunities for relaxation. 500 sports clubs in the conurbation provide an attractive leisure program. Whether grand opera or minor arts and cabaret, gallery visit or museum tour – the active art and cultural scene in Nuremberg is a constant source of new surprises and inspiration. Thanks to many creative and cosmopolitan restaurateurs, there is probably no region in the world that is not represented on the culinary scene in Nuremberg. Franconian cuisine has a long tradition – the original Nuremberg fried sausage, the “Schäufele” roast shoulder of pork or “Aischgrund” carp have their fans all over the world. Incidentally, with 330 breweries Franconia is the region with the highest concentration of breweries in the world...

Shopping - You can really enjoy shopping in Nuremberg, which has one of the largest pedestrian malls in Europe. Nuremberg as a shopping city has its own typical flair.

Health & social services – Nuremberg’s hospital - the biggest municipal hospital in Germany – is equipped for the maximum level of care and provides the highest standard of treatment and care for the region’s population. The number of practicing medical specialists and general doctors per inhabitant is above the Bavarian and German average. Nuremberg offers above-average nursery school facilities.

Cost of living - The cost of living in Nuremberg is comparatively low.

Safety - A comparison of cities with more than 300,000 inhabitants shows that Nuremberg is one of the safest of the large German cities.

Brief profile of Nuremberg economic region

- One of the 10 large economic regions in Germany
- Population
 - in Nuremberg urban area 530,000
 - in economic region (Central Franconia) 1.7 million
 - in metropolitan region 3.5 million
- Working population of -1,9 Mio. in the metropolitan region
- Regional gross domestic product 129 billion euro (metropolitan area)
- One of the most important German transport hubs:
 - International airport
 - Located at the intersection of for major motorways
 - Railway junction for ICE and international long-distance routes
 - Main-Danube Canal with biggest freight terminal in Southern Germany
- Center of the second largest integrated local transport system in Germany
- International exhibition venue
- Industry successful in international markets with regional export quota 50%
- Dynamic growth in trade with Central Eastern and Eastern Europe; Gateway region
- Second most important region in Bavaria for higher education and research
- Top position among the European technology regions, especially in microelectronics, communication and information technology, mechatronics, transport and logistics, medical technology and optical data transmission
- One of the leading innovation regions; holds 3rd place Europe-wide for the number of patent registrations per inhabitant
- Main branches of industry: mechanical engineering, electrical engineering/electronics, printing, communication and information technology, medical technology, control & instrumentation, writing utensils
- Strong growth in service sector; key areas in engineering and business consulting, market research, facility management and e-commerce
- High quality of life (according to a study by W. M. Mercer: 24th place among 230 cities worldwide)
- One of the safest large German cities

Services offered by Economic Development Nuremberg

The team of the Economic Development Nuremberg is your contact within the city administration and is pleased to help you with all business matters. Use the services provided by the city's business promotion team.

⇒ **RATHAUS DIREKT**

If you as a company have a request and need assistance from the Nuremberg authorities, then we are your main point of contact. We help with your questions on building, planning and environmental legislation. To save you time visiting all the departments, we coordinate the necessary procedures and take care of the work for you centrally at cross-departmental level. We advise and support you if you wish to settle your company in the Nuremberg business location. We do this by providing information about private or municipal commercial sites and properties and briefing you on public financial aid. If you are looking for a new location for your company or want to relocate or expand your present facility, we are here to help you. We initiate and support practical employment and training projects when companies need to cope with change processes or technological development demands new qualifications.

⇒ **Innovation promotion and location marketing**

We support regional competence initiatives and promote cluster creation by setting up a network. For this purpose we wish to settle research institutions in Nuremberg, develop research activities and intensify the regional networking of research and industry. An important aid here is the setting up of communication platforms. In the field of technology and market development we initiate and accompany projects of a pilot nature. We provide information in the search for project partners, arrange development aid and help you to submit applications. We inform you about the possibilities of obtaining public financial aid.

We compile individually tailored packages of the most important information on the Nuremberg business location for companies interested in Nuremberg. We provide location analyses, particularly industrial, technological and structural analyses. We support studies on the business location and business development and scientific works that examine the Nuremberg location. We carry out location marketing and press and public relations work relevant to business.

www.economy.nuerenberg.de

Index

- airport 5
- altitude 4
- area 4
- assessment rate 15
- available commercial sites 7

- bed utilization 21
- building land 7

- charges 15
- commercial areas 7
- commercial sites 7
- commuters 3, 11
- Commuters 11
- companies 14
- CongressCenter Nürnberg 6
- congresses 6
- conurbation 3
- corporate database 14
- cost of living 22
- costs 15
- craft trades 19

- District Employment Office 9
- district heating prices 15
- doctors 22
- drinking water 15

- economic region 3
- economic structure 17
- education 22

- educational structure 10
- electricity prices 15
- employees 3
- environmental conditions 22
- exhibition center 6
- exhibitors 6
- export quota 3

- floor space in buildings 7

- GDP 16
- general waste disposal 15
- geographic location 4
- Gewerbesteuer 15
- gross domestic product 3, 16
- gross value creation 16
- GVC 16

- health 22
- higher education establishments 12
- hospital 22

- industrial employees 18
- industrial turnover 18
- industry 18
- inhabitants 3

- labor market 9
- leisure 22
- living 22
- local public transport 5

- local taxes 15
- location 4

- Main Danube Canal 5
- major roads 5
- Meistersingerhalle 6
- motorway slip roads 5
- motorways 5

- national insurance contributors 3
- natural gas prices 15
- NürnbergMesse 6
- nursery school 22

- office areas 7
- overnight stays 21

- percentage unemployed 10
- potential labor market 9
- prices 15
- production areas 7
- purchase prices 7

- rail connections 5
- Real Estate Report 7
- real estate tax 15
- remainder of commuters 3, 11
- rents 7
- residential areas 7
- retail trade turnover 8
- road network 5

- safety 22
- sales indices 8
- schools 22
- seats 6
- self-employed 3
- service sector 20
- shopping 22
- shopping centrality 8
- sites 7
- soft location factors 22
- spending power 8
- spending power index 8

- taxes 15
- tourism 21
- trade visitors 6
- transport connections 5
- turnover index 8

- unemployed 10
- university 12
- university of applied sciences 12

- waste charges 15
- waste water charges 15
- water prices 15
- working population 3

If you can't find the data you are looking for here, please contact us at any time – we will try to help you. We would also like to hear from you if you have any suggestions or criticism.


Your contact at the city authorities for all business and location questions:

Stadt Nürnberg (City of Nuremberg)

Wirtschaftsförderung Nürnberg (Economic Development)

Theresienstr. 9

90403 Nürnberg

 +49 (0) 911/ 231 -28 03 or -29 98

Fax: +49 (0) 911/ 231 -85 25

E-mail: economy@stadt.nuernberg.de

Internet : <http://www.economy.nuremberg.de>